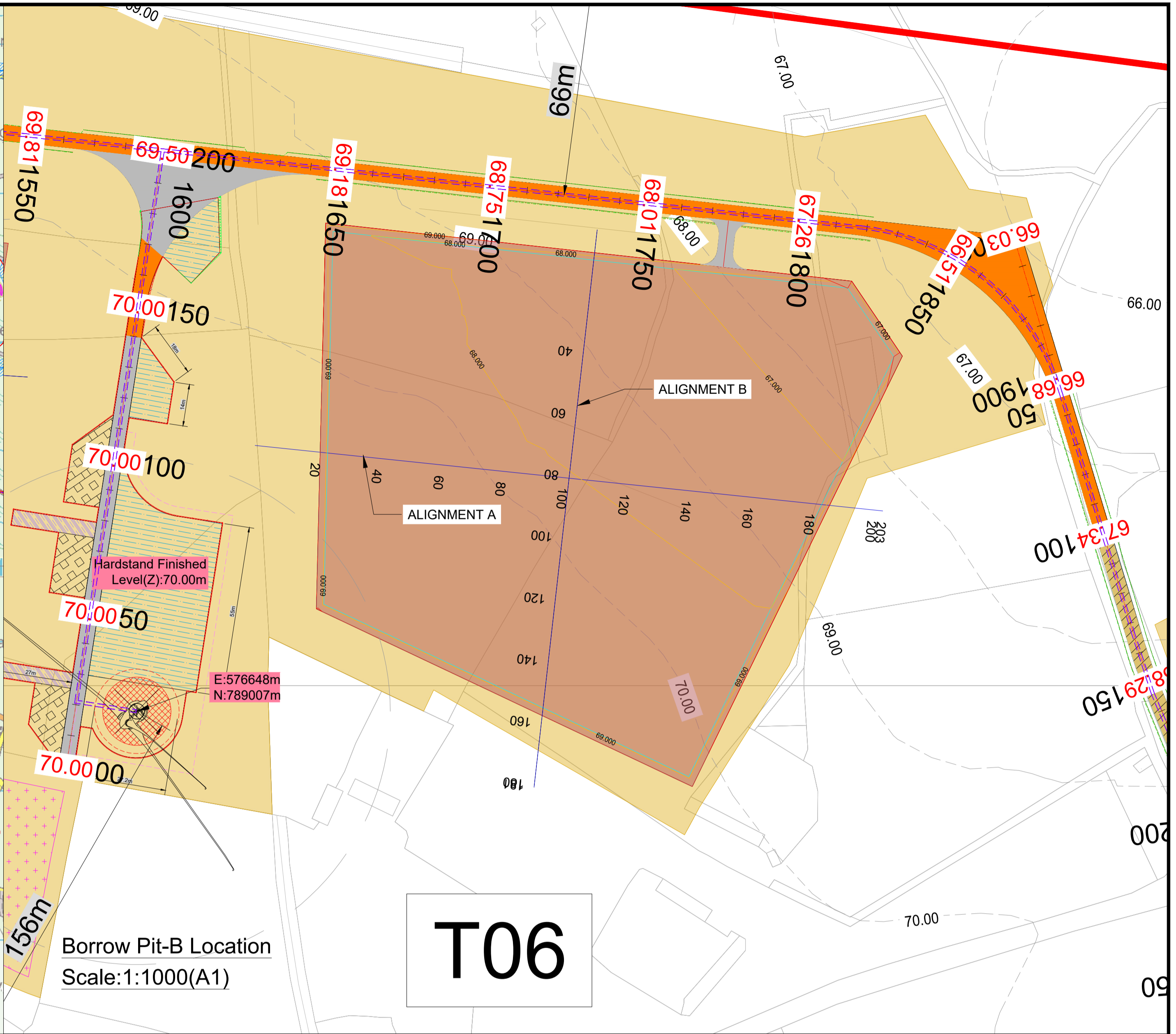


Site Layout Plan
Scale:N.T.S(A1)



Borrow Pit-B Location
Scale:1:1000(A1)

T06

NOTES:

- 1 FIGURED DIMENSIONS ONLY TO BE TAKEN FROM THIS DRAWING.
- 2 ALL DRAWINGS TO BE CHECKED BY THE CONTRACTOR ON SITE.
- 3 ENGINEER TO BE INFORMED OF ANY DISCREPANCIES BEFORE ANY WORK COMMENCES.
- 4 THIS DRAWING TO BE READ IN CONJUNCTION WITH ALL OTHER RELEVANT DRAWINGS AND SPECIFICATIONS.
- 4 FINAL LEVELS MAY VARY DEPENDING ON LOCAL GROUND CONDITIONS.

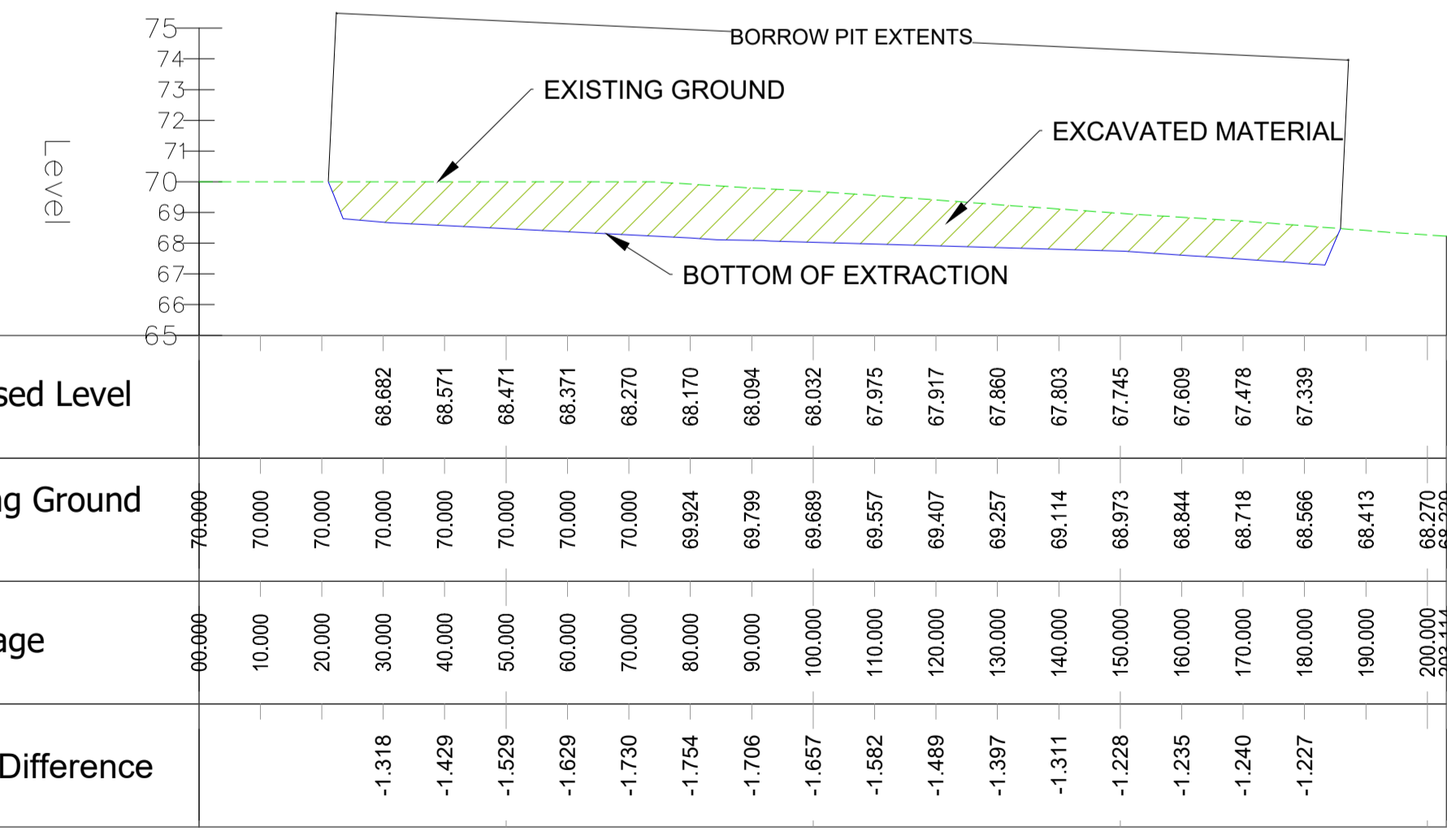
Legend

- Planning Application Boundary
- Proposed Wind Turbine
- Proposed Crane Hardstand
- Proposed Fill
- Proposed Cut
- Area Excluded From Application Boundary
- Existing Access Tracks Upgraded
- Proposed Borrow Pit
- Proposed New Access Tracks
- Contours of Existing Ground Elevation
- Existing Ground
- Bottom of Extraction
- Grading Contours
- Excavated Material From Borrow Pit
- Internal Cabling
- Finished Access Track Level
- Proposed Peat & Spoil Management Areas
- Proposed Tree Felling Areas
- Proposed Floating Access Tracks

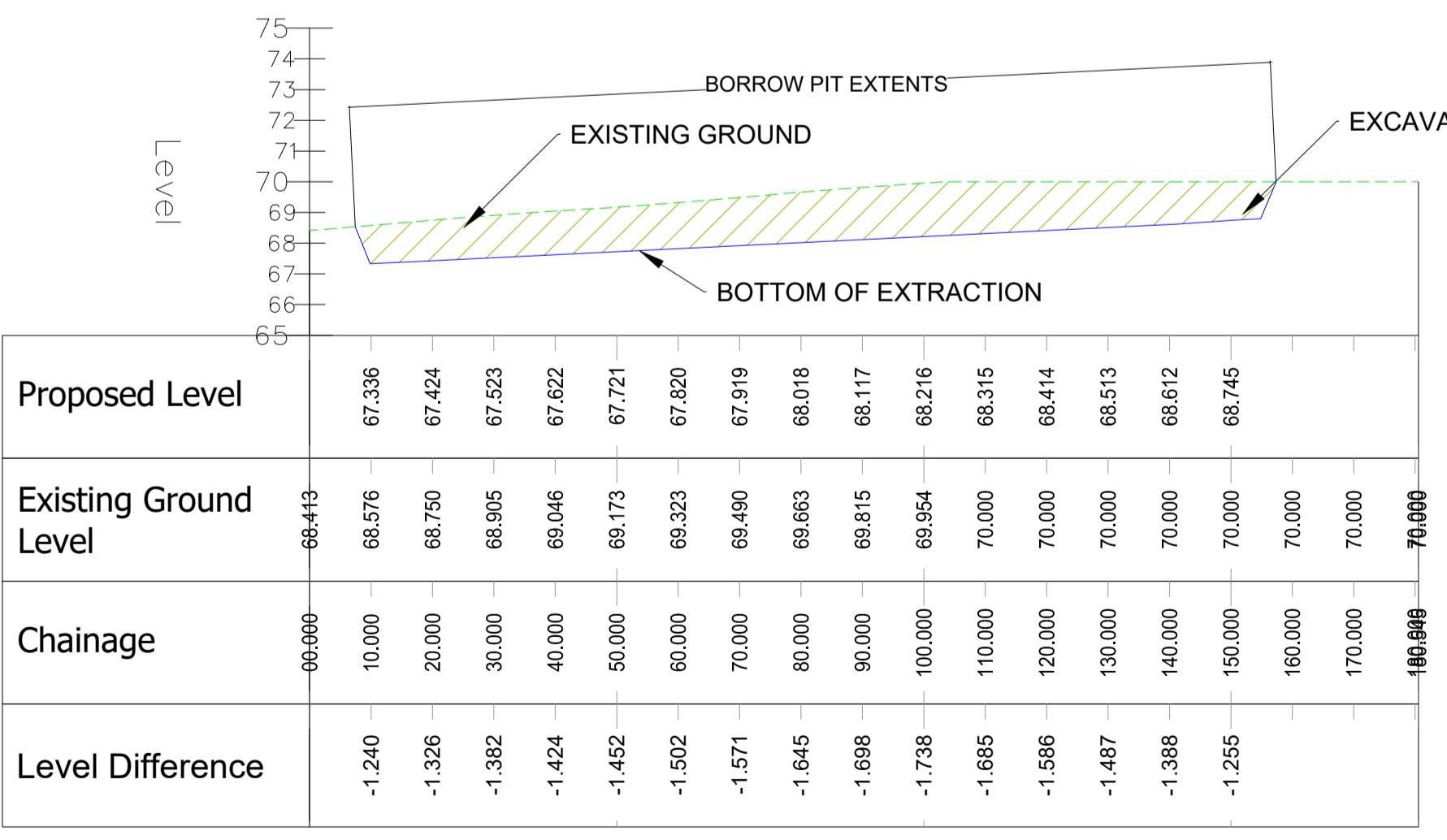
Tailte Éireann

© Tailte Éireann - Surveying
Includes National Mapping Reproduced
Under Copyright to Tailte Éireann.
Licence Number CYAL50512615
OS Sheets: 1864,1865,1923,1924,
1925,1979,1979-D,1980,1981,1982,
2038-B,2039,2040,2041

rev	date	modifications	D	C	A



ALIGNMENT A_BORROW PIT-B - LONGSECTION
SCALE: H 1:1000,V 1:200. DATUM: 65.000



ALIGNMENT B_BORROWPIT-B - LONGSECTION
SCALE: H 1:1000,V 1:200. DATUM: 65.000

Client
Carrigan Power LTD

Project
Carrigeen Renewable Energy Development, Co.Roscommon.

Stage
Planning

Title
Borrow Pit B - Plan & Sections

Scales
1:As Noted @ A1

Surveyed	Drawn	Checked	Approved	Date
A.G	J.D	C.G		Mar 2026

© COPYRIGHT OF JENNINGS O'DONOVAN AND PARTNERS LIMITED

FINISKLIN Tel (+353) 719 161 416
SLIGO Email. info@jodireland.com
IRELAND www.jodireland.com

@JOD_Stigo | Jennings O'Donovan & Partners | Jennings O'Donovan

Job Ref.	Drawing No.	Revision
6575	6575-JOD-CGWF-XX-DR-C-0408	-